

United States Department of the Interior
National Park Service

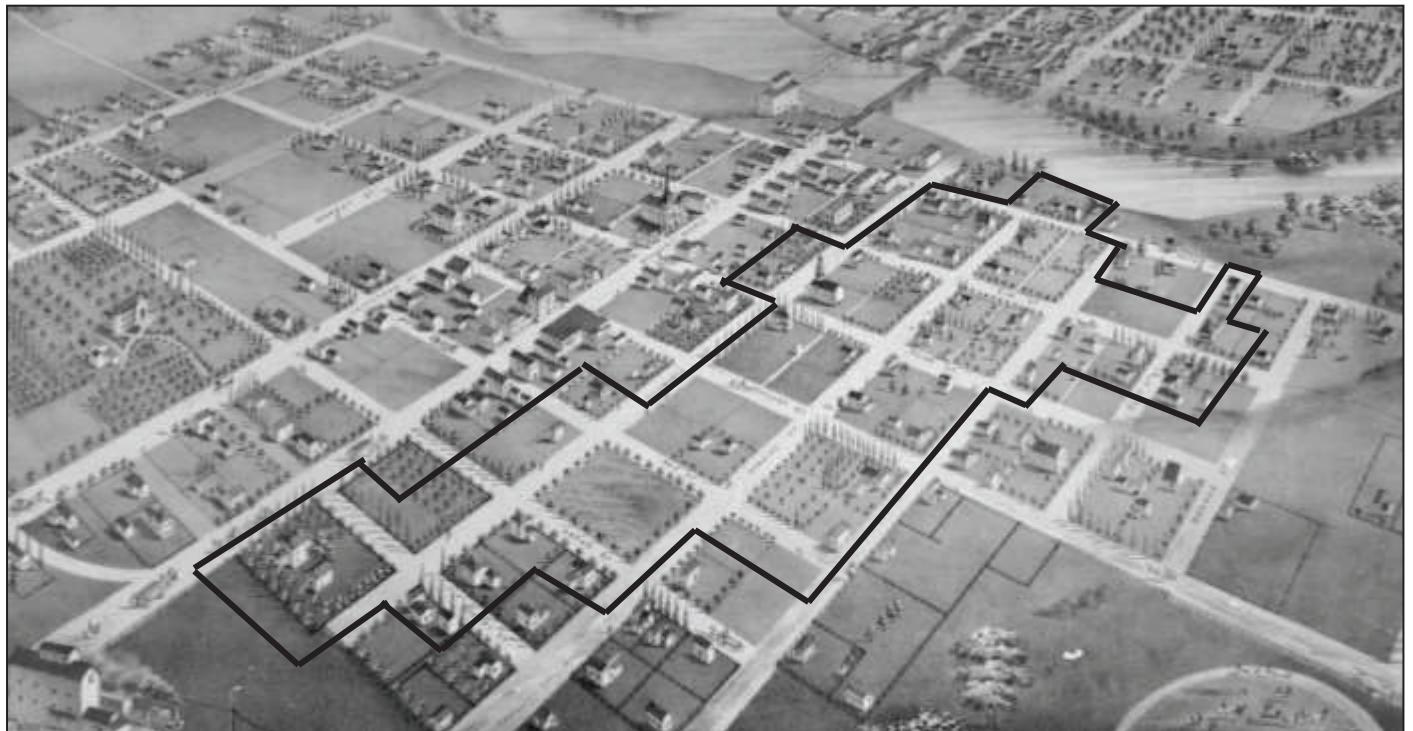
National Register of Historic Places Continuation Sheet

Sturdevant SW Historic District
Name of Property Bremer County, Iowa
County and State
Name of multiple listing (if applicable)

Section number Imbedded Images

Page 38

Figure 2: 1868 Birds Eye View of West Waverly, looking northeast across the Cedar River with the *approximate* boundary showing the principal blocks of the Sturdevant SW Historic District. Map made available by Engelbrecht Law Office - Waverly, Iowa and photographed by Beth Paulsen, Assistant Librarian/Local and Family History Librarian at the Waverly Public Library (Koch, A., artist, *1868 Aerial View of Waverly*, Chicago: Merchants Lithographing, 1868).



United States Department of the Interior
National Park Service

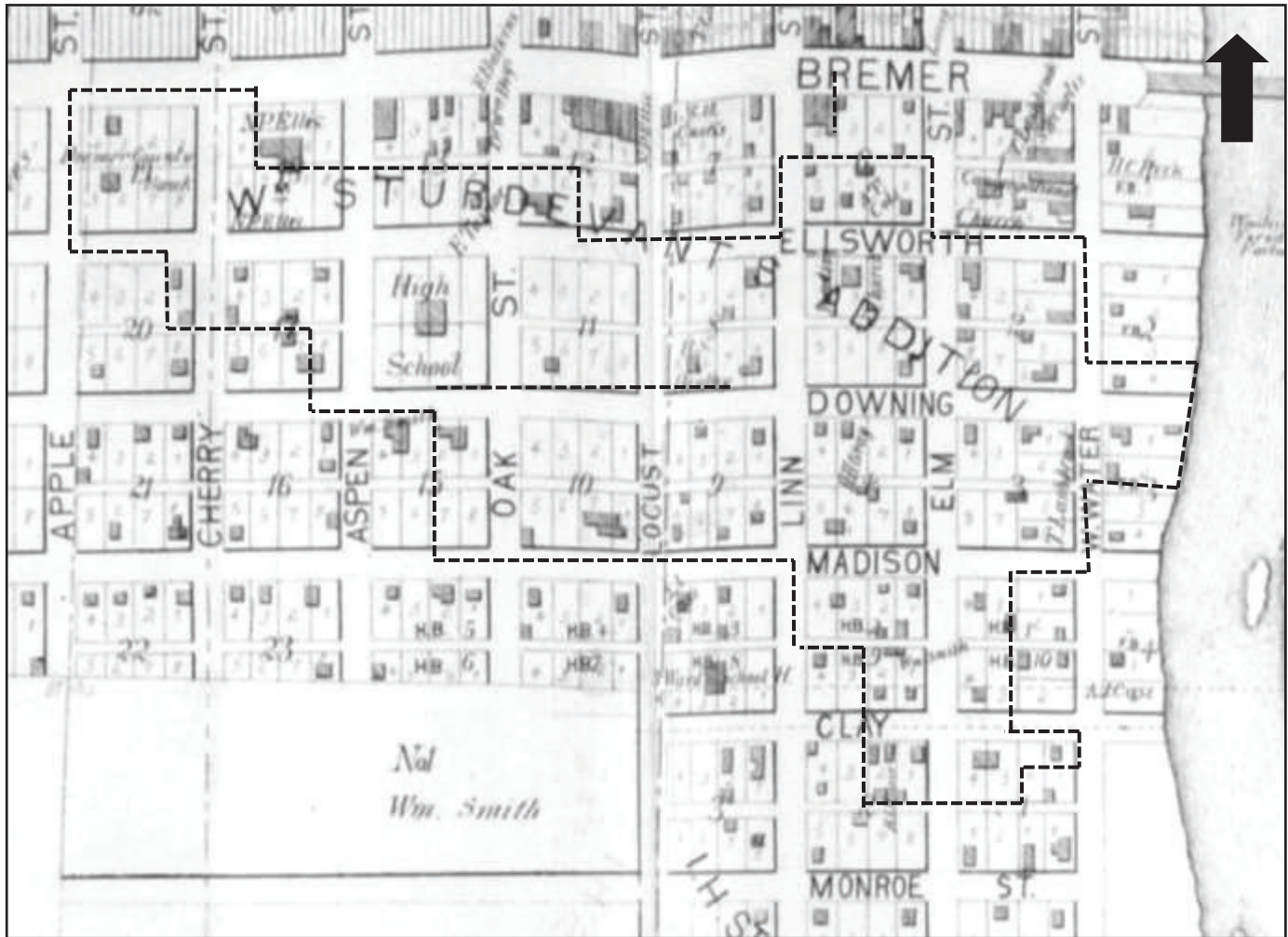
National Register of Historic Places Continuation Sheet

Sturdevant SW Historic District
Name of Property Bremer County, Iowa
County and State
Name of multiple listing (if applicable)

Section number Imbedded Images

Page 39

Figure 3: 1875 Map with the boundary of the Sturdevant SW Historic District showing approximate boundary (*Atlas of Bremer County, Iowa*. Waverly, Iowa: H.S. Hoover & Wm. P. Reeves, Publishers, 1875. Located at the State Historical Society of Iowa (Iowa City). Available through the Iowa Digital Library at: <http://digital.lib.uiowa.edu/cdm/ref/collection/atlas/id/5159>, accessed 7/31/2015.



United States Department of the Interior
National Park Service

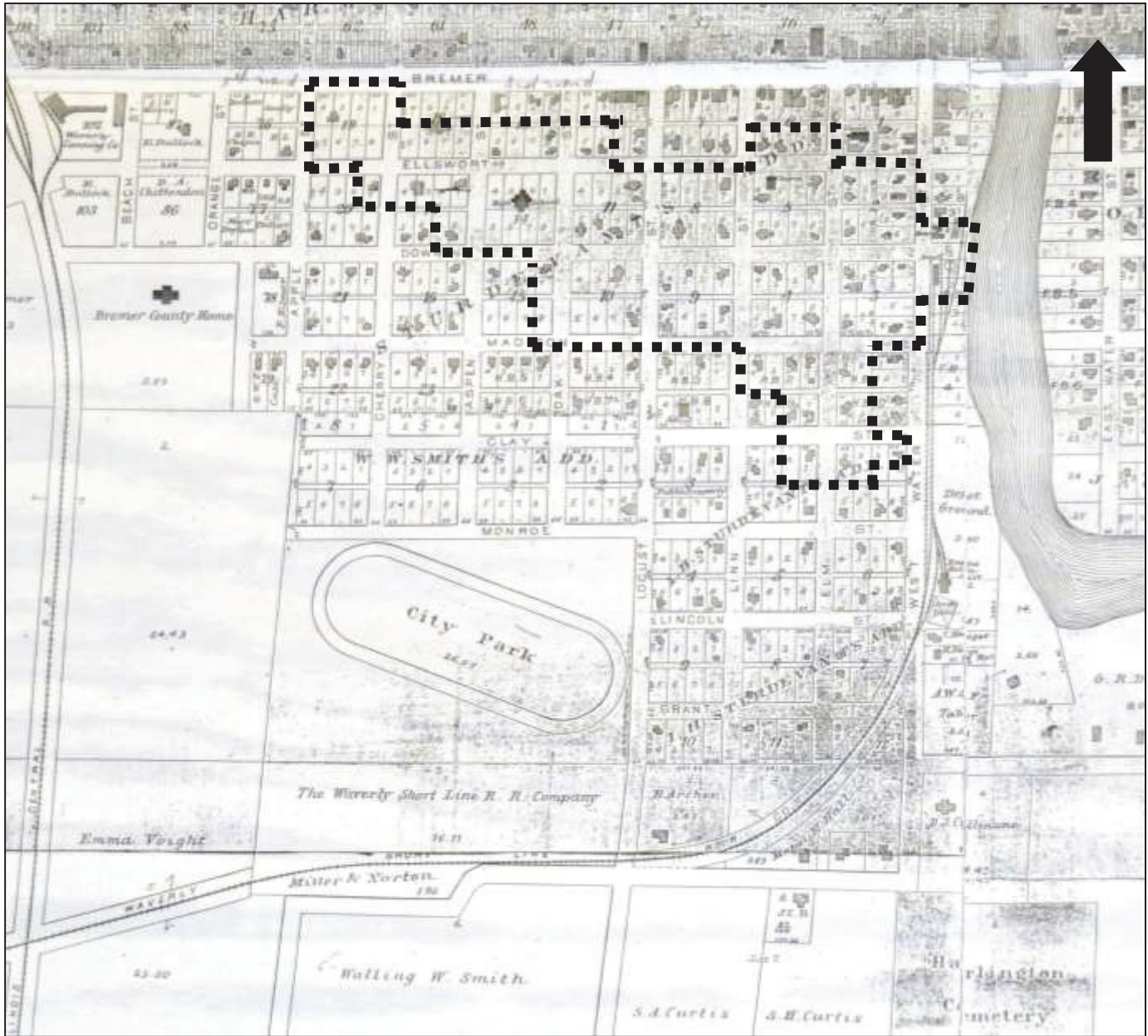
National Register of Historic Places Continuation Sheet

Sturdevant SW Historic District
Name of Property Bremer County, Iowa
County and State
Name of multiple listing (if applicable)

Section number Imbedded Images

Page 40

Figure 4: 1894 Plat Map showing the boundary of the Sturdevant SW Historic District (*Atlas of Bremer County, Iowa, 1894*)



United States Department of the Interior
National Park Service

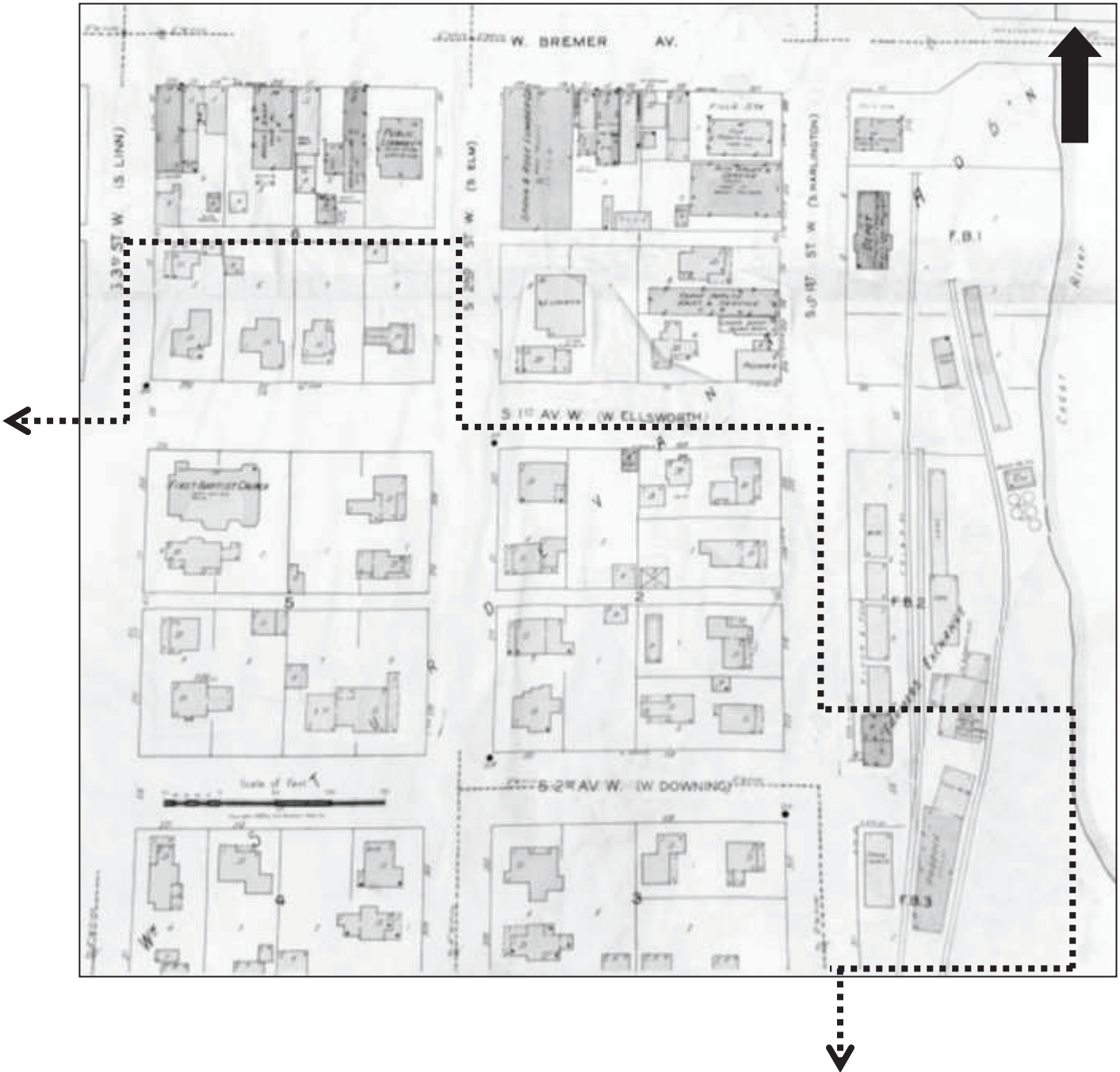
National Register of Historic Places Continuation Sheet

Sturdevant SW Historic District
Name of Property Bremer County, Iowa
County and State
Name of multiple listing (if applicable)

Section number Imbedded Images

Page 41

Figure 5: 1927 updated through ca. 1952, Sanborn Company Fire Insurance Map, p. 5, with the boundary for the northeast section of Sturdevant SW Historic District shown, Waverly Public Library Collection.



United States Department of the Interior
National Park Service

National Register of Historic Places Continuation Sheet

Sturdevant SW Historic District
Name of Property Bremer County, Iowa
County and State
Name of multiple listing (if applicable)

Section number Imbedded Images

Page 42

Figure 6: 1927 updated through ca. 1952, Sanborn Company Fire Insurance Maps, pp. 7 (upper north section) and 8 (lower central section), with the boundary of the Sturdevant SW Historic District shown (Waverly Public Library Map Collection).



United States Department of the Interior
National Park Service

National Register of Historic Places Continuation Sheet

Sturdevant SW Historic District
Name of Property Bremer County, Iowa
County and State
Name of multiple listing (if applicable)

Section number Imbedded Images

Page 43

Figure 7: Sturdevant SW Historic District Boundaries and Building Status
NC = Noncontributing Resource; all other Primary Buildings are Contributing Resources
(Map by Ben Kohout, Community Development & Zoning Specialist, City of Waverly's Zoning Department, 2015)



United States Department of the Interior
National Park Service

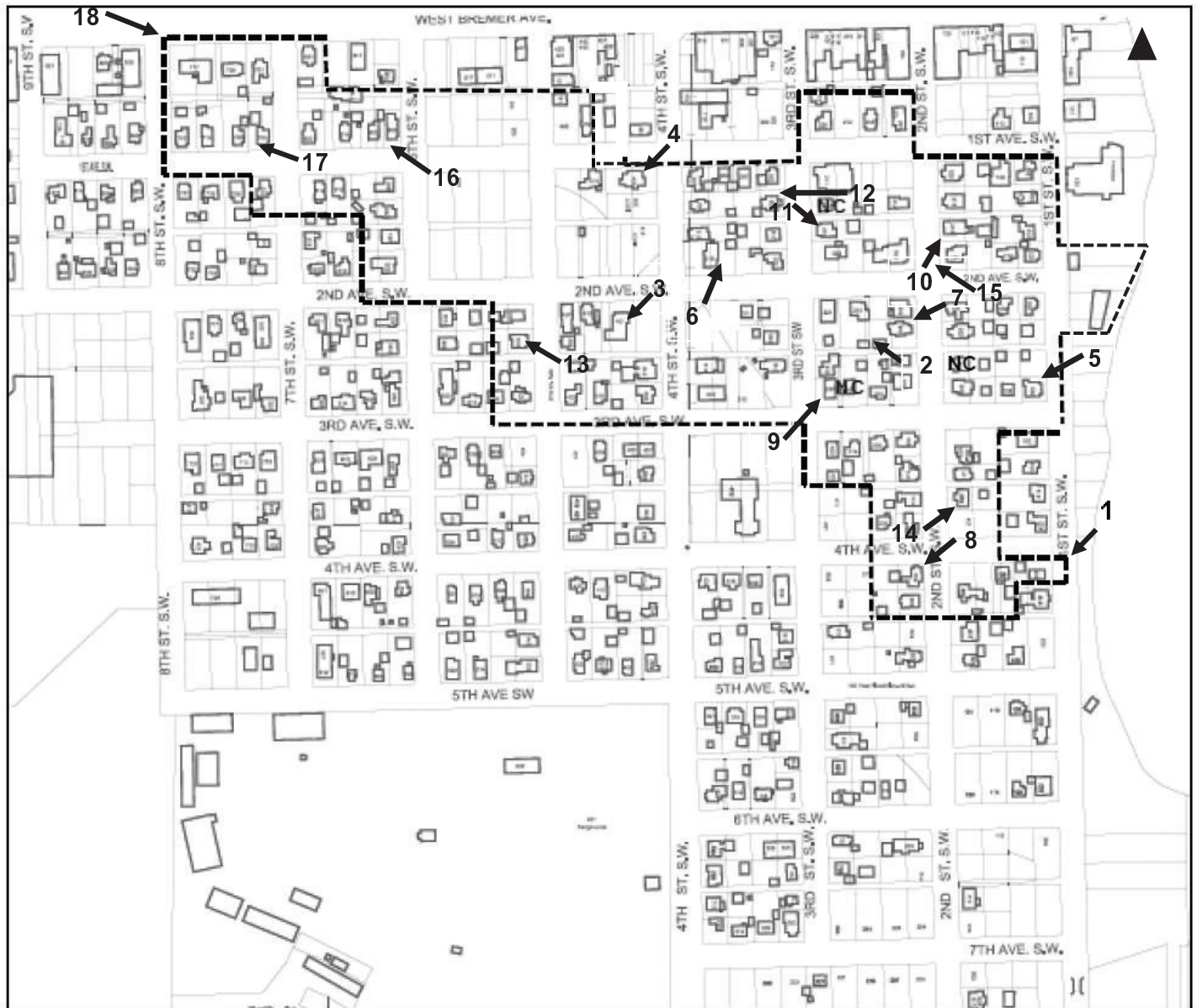
National Register of Historic Places Continuation Sheet

Sturdevant SW Historic District
Name of Property Bremer County, Iowa
County and State
Name of multiple listing (if applicable)

Section number Imbedded Images

Page 44

Figure 8: Sturdevant SW Historic District Photo Key Sketch Map
 NC = Noncontributing Resource; all other Primary Buildings are Contributing Resources
 (Map by Ben Kohout, Community Development & Zoning Specialist, City of Waverly's Zoning Department, 2015)



United States Department of the Interior
National Park Service

National Register of Historic Places Continuation Sheet

Sturdevant SW Historic District
Name of Property Bremer County, Iowa
County and State
Name of multiple listing (if applicable)

Section number Imbedded Images

Page 45

Figure 9: Waverly Historic Districts (approximate boundaries) – *Old Fourth Ward SE Historic District* – NRHP-listed 12/18/2013; *Harmon and LeValley NW Historic District* – NRHP-listed 6/6/2014; *Waverly East Bremer Avenue Commercial Historic District* – NRHP-listed 4/24/2014; *Sturdevant SW Historic District* – NRHP-nominated 2016; *Waverly Street Map* (City of Waverly, Public Works Department, available online at: <http://www.waverlyia.com/public-works/services/streets/waverly-street-map.aspx>; accessed 1/12/2016).

